

ORDINANCE 2023-28



AN ORDINANCE OF THE CITY OF LEESBURG, FLORIDA; AMENDING CITY OF LEESBURG ORDINANCE 2021-37 TO GRANT A NONEXCLUSIVE NON-POTABLE WATER IRRIGATION UTILITY FRANCHISE TO THE WILDWOOD UTILITY DEPENDENT DISTRICT, ITS SUCCESSORS AND ASSIGNS; GRANTING SUCH FRANCHISE FOR A PERIOD OF 40 YEARS TO CONSTRUCT, OWN, OPERATE AND MAINTAIN CERTAIN SERVICES AND FACILITIES TO SERVE AREAS WITHIN AND ADJACENT TO THE VILLAGES AGE RESTRICTED DEVELOPMENT; PROVIDING FOR CONFLICT AND SEVERABILITY; PROVIDING AN EFFECTIVE DATE.

WHEREAS, the City of Leesburg passed Ordinance 2021-37, which provided a nonexclusive potable water and wastewater and sewer utility franchise to the Wildwood Utility Dependent District (“WUDD”); and

WHEREAS, WUDD intends to provide non-potable water irrigation service to certain areas of property located within the City of Wildwood, within the City of Leesburg, and within unincorporated areas of Sumter County (The “Non-Potable Water Irrigation Service Area”); and

WHEREAS, it is in the best interest of the City to provide a non-potable water irrigation utility franchise to WUDD to ensure that adequate services are available for the Non-Potable Water Irrigation Service Area; and

WHEREAS, it is in the best interest of the citizens of Leesburg for the City to amend Ordinance 2021-37 to provide a non-potable water irrigation utility franchise to WUDD as it allows the City to grow its economy and tax base, while safeguarding its natural resources and producing minimal impact to the City infrastructure; and

NOW, THEREFORE, BE IT ENACTED AND ORDAINED by the City Commission of the City of Leesburg, Florida, as follows:

SECTION 1. Section 7 of Ordinance 2021-37 is hereby amended and restated to read as follows:

GRANT OF FRANCHISE. The Franchise hereby granted to WUDD is to construct, operate and maintain a Potable Water Treatment and Distribution System, ~~and~~ a Wastewater Collection and Transmission System, and a Non-Potable Water Irrigation System.

(a) For the Potable Water Treatment and Distribution System, the Franchisee is authorized to:

(1) Provide water treatment facilities for the treatment of potable water in accordance with applicable regulatory standards; and

(2) Provide water distribution lines and related facilities for the

INSTRUMENT #2023059219
OR BK 6144 PG 2155 - 2166 (12 PGS)
DATE: 5/19/2023 8:47:11 AM
GARY J. COONEY, CLERK OF THE CIRCUIT COURT
AND COMPTROLLER, LAKE COUNTY, FLORIDA
RECORDING FEES \$103.50

distribution and transmission of water to customers.

Operation and maintenance costs of the water treatment, distribution and transmission system shall be the sole responsibility of Franchisee and are considered applicable costs to be included in rates, fees and charges of the Franchisee, along with cost for construction and replacement of said facilities in addition to other costs generally accepted in the computation of rates, fees and charges for these types of utilities.

(b) For the Wastewater System, the Franchisee is authorized to provide wastewater collection lines and related facilities for the collection and transmission of wastewater to the City wastewater treatment facilities.

Operation and maintenance costs of the wastewater collection, and transmission system shall be the sole responsibility of Franchisee and are considered applicable costs to be included in rates, fees and charges of the Franchisee, along with cost for construction and replacement of said facilities in addition to other costs generally accepted in the computation of rates, fees and charges for these types of utilities.

(c) For the Non-Potable Water Irrigation System, the Franchisee is authorized to provide non-potable water irrigation lines and related facilities for the supply and distribution of non-potable water for irrigation and fire protection services to customers.

Operation and maintenance costs of the Non-Potable Water Irrigation System shall be the sole responsibilities of Franchisee and are considered applicable costs to be included in rates, fees and charges of the Franchisee, along with cost of construction and replacement of said facilities in addition to other costs generally accepted in the computation of rates, fees, and charges for these types of facilities.

SECTION 2. Section 13 of Ordinance 2021-37 is hereby amended and restated to read as follows:

OWNERSHIP OF LINES AND EQUIPMENT. All water supply, ~~and~~ wastewater facilities, and non-potable water irrigation facilities used, useful or held for use in connection with supply of water, ~~and~~ wastewater, and non-potable water irrigation service under the terms of this franchise and installed and furnished shall remain the sole property of Franchisee. No person or entity shall have the right to connect to the facilities or to obtain any water, wastewater, or non-potable water irrigation services furnished by Franchisee, except with the consent of and upon full compliance with the service rules and regulations of Franchisee and upon payment of any contribution in aid of construction, connecting charges, fees or rates which may be established and required. No waiver of rates or charges may be granted by Franchisee where to do so would result in discriminatory rates or charges.

SECTION 3. Section 16 of Ordinance 2021-37 is hereby amended and restated to read as follows:

TERM OF FRANCHISE. This Franchise to Franchisee and the rights herein granted shall take effect after final passage of this Ordinance, as required by law, and fully executed by both parties, and acceptance by Franchisee in accordance with Section 4 below, and shall continue in full force and effect for a term of forty (40) years after the date on which this Ordinance 2023- is passed upon second and final reading. ~~which Franchisee acquires the utility systems of SSUC, as described in the Recitals above.~~

SECTION 4. ACCEPTANCE. This Franchise is hereby granted upon the condition that, within thirty (30) days after the date of passage of this Ordinance, the Franchisee shall file with the City Clerk its acceptance of the terms and conditions of this Franchise, which acceptance shall be in writing, duly executed by or on behalf of the Franchisee and contain the Franchisee's address.


SECTION 5. EFFECTIVE DATE. This Ordinance granting a franchise to Franchisee shall take effect immediately upon passage, provided however, that this Ordinance shall become effective only upon the written acceptance of Franchisee as provided in Section 17 hereinabove.

[Signature Pages Follow]


DONE AND ORDAINED this 27th day of March, 2023, by the City Commission of the City of Leesburg, Florida

CITY COMMISSION

CITY OF LEESBURG, FLORIDA


James A. Burry Jr., Mayor

ATTEST:




J. Andi Purvis, City Clerk

Approved as to form:




William Grant Watson, City Attorney




WILDWOOD UTILITY DEPENDENT DISTRICT

ATTEST:

By: 

Print Name: Jennie Farlow

Title: District Clerk

By: 

Name: Roger Hess

Title: Chairman

EXHIBIT A

THOSE PORTIONS OF SECTIONS 6, 7, 8, 9, 16, AND 17, TOWNSHIP 20 SOUTH, RANGE 24 EAST, LAKE COUNTY, FLORIDA, BEING MORE PARTICULARLY DESCRIBED AS FOLLOWS: BEGIN AT THE SOUTHWEST CORNER OF THE NORTHWEST 1/4 OF SAID SECTION 6, WHICH IS THE POINT OF BEGINNING; THENCE RUN NORTH 00°39'41" EAST, ALONG THE WEST LINE OF THE NORTHWEST 1/4 OF SAID SECTION 6, A DISTANCE OF 2360.48 FEET; THENCE DEPARTING SAID WEST LINE, RUN SOUTH 30°29'04" EAST, A DISTANCE OF 19.79 FEET; THENCE RUN SOUTH 20°37'14" EAST, A DISTANCE OF 84.19 FEET; THENCE RUN SOUTH 76°53'11" EAST, A DISTANCE OF 47.78 FEET; THENCE RUN SOUTH 36°10'15" EAST, A DISTANCE OF 68.70 FEET; THENCE RUN SOUTH 53°58'30" EAST, A DISTANCE OF 83.28 FEET; THENCE RUN SOUTH 44°52'44" EAST, A DISTANCE OF 70.96 FEET; THENCE RUN SOUTH 03°00'03" WEST, A DISTANCE OF 85.15 FEET; THENCE RUN SOUTH 64°52'10" EAST, A DISTANCE OF 45.25 FEET; THENCE RUN SOUTH 88°04'24" EAST, A DISTANCE OF 34.38 FEET; THENCE RUN NORTH 09°21'14" EAST, A DISTANCE OF 78.78 FEET; THENCE RUN SOUTH 88°37'45" EAST, A DISTANCE OF 36.40 FEET; THENCE RUN NORTH 61°16'45" EAST, A DISTANCE OF 78.67 FEET; THENCE RUN NORTH 79°11'16" EAST, A DISTANCE OF 87.21 FEET; THENCE RUN NORTH 82°04'48" EAST, A DISTANCE OF 69.61 FEET; THENCE RUN NORTH 60°17'41" EAST, A DISTANCE OF 102.77 FEET; THENCE RUN SOUTH 46°03'35" EAST, A DISTANCE OF 89.04 FEET; THENCE RUN SOUTH 25°57'33" EAST, A DISTANCE OF 431.46 FEET; THENCE RUN SOUTH 46°18'25" EAST, A DISTANCE OF 100.01 FEET; THENCE RUN SOUTH 80°46'10" EAST, A DISTANCE OF 82.69 FEET; THENCE RUN SOUTH 82°49'12" EAST, A DISTANCE OF 85.20 FEET; THENCE RUN SOUTH 39°42'02" EAST, A DISTANCE OF 45.75 FEET; THENCE RUN SOUTH 14°23'50" WEST, A DISTANCE OF 70.58 FEET; THENCE RUN SOUTH 29°58'34" EAST, A DISTANCE OF 76.07 FEET; THENCE RUN SOUTH 23°08'46" EAST, A DISTANCE OF 39.04 FEET; THENCE RUN SOUTH 11°00'19" WEST, A DISTANCE OF 95.71 FEET; THENCE RUN SOUTH 09°22'14" WEST, A DISTANCE OF 123.51 FEET; THENCE RUN SOUTH 09°41'56" EAST, A DISTANCE OF 80.26 FEET; THENCE RUN SOUTH 43°34'44" EAST, A DISTANCE OF 98.73 FEET; THENCE RUN NORTH 76°35'25" EAST, A DISTANCE OF 50.82 FEET; THENCE RUN SOUTH 62°33'16" EAST, A DISTANCE OF 86.58 FEET; THENCE RUN SOUTH 64°36'42" EAST, A DISTANCE OF 71.30 FEET; THENCE RUN NORTH 76°42'30" EAST, A DISTANCE OF 44.48 FEET; THENCE RUN SOUTH 32°12'12" EAST, A DISTANCE OF 957.86 FEET; THENCE RUN SOUTH 07°10'01" WEST, A DISTANCE OF 91.08 FEET; THENCE RUN SOUTH 61°21'16" EAST, A DISTANCE OF 47.28 FEET; THENCE RUN SOUTH 40°28'15" EAST, A DISTANCE OF 120.86 FEET; THENCE RUN SOUTH 44°33'11" EAST, A DISTANCE OF 69.24 FEET; THENCE RUN SOUTH 37°26'37" EAST, A DISTANCE OF 89.41 FEET; THENCE RUN SOUTH 07°06'18" EAST, A DISTANCE OF 113.64 FEET; THENCE RUN SOUTH 09°52'34" EAST, A DISTANCE OF 113.85 FEET; THENCE RUN SOUTH 35°28'16" WEST, A DISTANCE

OF 89.69 FEET; THENCE RUN SOUTH 64°22'33" EAST, A DISTANCE OF 118.81 FEET; THENCE RUN SOUTH 52°22'56" EAST, A DISTANCE OF 90.58 FEET; THENCE RUN NORTH 79°20'02" EAST, A DISTANCE OF 136.10 FEET; THENCE RUN NORTH 52°22'55" EAST, A DISTANCE OF 86.83 FEET; THENCE RUN NORTH 36°24'30" EAST, A DISTANCE OF 105.87 FEET; THENCE RUN NORTH 48°55'55" EAST, A DISTANCE OF 45.49 FEET; THENCE RUN SOUTH 89°56'18" EAST, A DISTANCE OF 151.08 FEET; THENCE RUN NORTH 24°38'40" EAST, A DISTANCE OF 110.35 FEET; THENCE RUN NORTH 46°09'26" EAST, A DISTANCE OF 81.02 FEET; THENCE RUN SOUTH 86°18'52" EAST, A DISTANCE OF 62.24 FEET; THENCE RUN SOUTH 27°38'50" EAST, A DISTANCE OF 68.64 FEET; THENCE RUN SOUTH 41°23'00" EAST, A DISTANCE OF 95.74 FEET; THENCE RUN SOUTH 09°19'22" EAST, A DISTANCE OF 161.00 FEET; THENCE RUN SOUTH 22°58'56" EAST, A DISTANCE OF 78.10 FEET; THENCE RUN SOUTH 41°13'52" WEST, A DISTANCE OF 71.83 FEET; THENCE RUN SOUTH 67°32'49" WEST, A DISTANCE OF 60.90 FEET; THENCE RUN SOUTH 22°37'04" WEST, A DISTANCE OF 125.78 FEET; THENCE RUN SOUTH 05°54'07" WEST, A DISTANCE OF 58.17 FEET; THENCE RUN SOUTH 09°17'29" EAST, A DISTANCE OF 113.07 FEET; THENCE RUN SOUTH 17°42'35" WEST, A DISTANCE OF 84.59 FEET; THENCE RUN SOUTH 54°18'47" EAST, A DISTANCE OF 86.37 FEET; THENCE RUN SOUTH 59°31'01" EAST, A DISTANCE OF 114.87 FEET; THENCE RUN SOUTH 62°38'05" EAST, A DISTANCE OF 134.39 FEET; THENCE RUN SOUTH 39°09'25" EAST, A DISTANCE OF 51.70 FEET; THENCE RUN SOUTH 80°59'23" EAST, A DISTANCE OF 80.02 FEET; THENCE RUN NORTH 35°54'34" EAST, A DISTANCE OF 63.23 FEET; THENCE RUN SOUTH 74°27'55" EAST, A DISTANCE OF 81.89 FEET; THENCE RUN SOUTH 04°00'12" EAST, A DISTANCE OF 73.97 FEET; THENCE RUN SOUTH 80°14'56" EAST, A DISTANCE OF 67.06 FEET; THENCE RUN SOUTH 62°54'57" EAST, A DISTANCE OF 47.02 FEET; THENCE RUN SOUTH 80°58'05" EAST, A DISTANCE OF 47.16 FEET; THENCE RUN NORTH 50°24'47" EAST, A DISTANCE OF 52.77 FEET; THENCE RUN NORTH 16°30'08" WEST, A DISTANCE OF 34.10 FEET; THENCE RUN NORTH 00°36'32" WEST, A DISTANCE OF 52.85 FEET; THENCE RUN SOUTH 40°59'45" EAST, A DISTANCE OF 106.23 FEET; THENCE RUN SOUTH 55°44'00" EAST, A DISTANCE OF 86.62 FEET; THENCE RUN SOUTH 33°10'27" EAST, A DISTANCE OF 83.20 FEET; THENCE RUN SOUTH 55°17'24" EAST, A DISTANCE OF 68.84 FEET; THENCE RUN SOUTH 46°21'25" EAST, A DISTANCE OF 101.01 FEET; THENCE RUN NORTH 74°50'26" EAST, A DISTANCE OF 86.17 FEET; THENCE RUN SOUTH 82°04'41" EAST, A DISTANCE OF 120.38 FEET; THENCE RUN NORTH 58°22'49" EAST, A DISTANCE OF 68.80 FEET; THENCE RUN SOUTH 60°56'38" EAST, A DISTANCE OF 75.22 FEET; THENCE RUN SOUTH 03°14'40" WEST, A DISTANCE OF 76.66 FEET; THENCE RUN SOUTH 50°59'10" WEST, A DISTANCE OF 90.51 FEET; THENCE RUN SOUTH 36°37'10" WEST, A DISTANCE OF 76.43 FEET; THENCE RUN SOUTH 12°29'53" EAST, A DISTANCE OF 471.98 FEET; THENCE RUN SOUTH 24°47'34" EAST, A DISTANCE OF 104.62 FEET; THENCE RUN SOUTH 12°21'53" WEST, A DISTANCE OF 65.63 FEET; THENCE RUN SOUTH 18°03'40" EAST, A DISTANCE OF 67.17 FEET; THENCE RUN SOUTH 25°58'11" EAST, A DISTANCE OF 64.57 FEET; THENCE

RUN SOUTH 27°55'06" EAST, A DISTANCE OF 100.44 FEET; THENCE RUN SOUTH 35°22'32" WEST, A DISTANCE OF 59.70 FEET; THENCE RUN SOUTH 13°35'06" EAST, A DISTANCE OF 68.53 FEET; THENCE RUN SOUTH 51°53'59" EAST, A DISTANCE OF 156.93 FEET; THENCE RUN SOUTH 66°50'45" EAST, A DISTANCE OF 64.60 FEET; THENCE RUN SOUTH 48°38'48" WEST, A DISTANCE OF 54.10 FEET; THENCE RUN SOUTH 08°34'50" WEST, A DISTANCE OF 80.78 FEET; THENCE RUN SOUTH 08°53'51" WEST, A DISTANCE OF 102.76 FEET; THENCE RUN SOUTH 13°03'25" WEST, A DISTANCE OF 64.08 FEET; THENCE RUN SOUTH 27°21'03" WEST, A DISTANCE OF 92.67 FEET; THENCE RUN SOUTH 58°32'05" WEST, A DISTANCE OF 39.73 FEET; THENCE RUN SOUTH 05°28'43" WEST, A DISTANCE OF 111.73 FEET; THENCE RUN SOUTH 12°31'44" WEST, A DISTANCE OF 83.93 FEET; THENCE RUN SOUTH 55°17'54" WEST, A DISTANCE OF 62.16 FEET; THENCE RUN NORTH 84°37'02" WEST, A DISTANCE OF 51.91 FEET; THENCE RUN NORTH 88°34'03" WEST, A DISTANCE OF 32.60 FEET; THENCE RUN SOUTH 42°06'52" WEST, A DISTANCE OF 58.01 FEET; THENCE RUN SOUTH 12°33'12" WEST, A DISTANCE OF 37.53 FEET; THENCE RUN SOUTH 20°36'57" WEST, A DISTANCE OF 33.88 FEET; THENCE RUN SOUTH 20°04'52" EAST, A DISTANCE OF 53.52 FEET; THENCE RUN SOUTH 24°42'25" EAST, A DISTANCE OF 74.30 FEET; THENCE RUN SOUTH 30°43'24" EAST, A DISTANCE OF 665.00 FEET; THENCE RUN SOUTH 76°34'14" EAST, A DISTANCE OF 477.21 FEET; THENCE RUN SOUTH 71°58'41" EAST, A DISTANCE OF 165.94 FEET; THENCE RUN SOUTH 54°48'46" EAST, A DISTANCE OF 79.68 FEET; THENCE RUN SOUTH 62°41'15" EAST, A DISTANCE OF 108.65 FEET; THENCE RUN SOUTH 62°55'30" EAST, A DISTANCE OF 667.14 FEET; THENCE RUN SOUTH 60°27'48" EAST, A DISTANCE OF 87.14 FEET; THENCE RUN SOUTH 64°03'50" EAST, A DISTANCE OF 106.68 FEET; THENCE RUN SOUTH 43°54'25" EAST, A DISTANCE OF 79.20 FEET; THENCE RUN SOUTH 72°01'07" EAST, A DISTANCE OF 124.60 FEET; THENCE RUN SOUTH 60°09'14" EAST, A DISTANCE OF 62.29 FEET; THENCE RUN SOUTH 31°27'02" EAST, A DISTANCE OF 86.64 FEET; THENCE RUN SOUTH 63°57'31" EAST, A DISTANCE OF 63.36 FEET; THENCE RUN NORTH 89°40'02" EAST, A DISTANCE OF 61.47 FEET; THENCE RUN SOUTH 25°03'35" EAST, A DISTANCE OF 41.98 FEET; THENCE RUN SOUTH 58°26'41" EAST, A DISTANCE OF 77.10 FEET; THENCE RUN NORTH 64°51'43" EAST, A DISTANCE OF 59.71 FEET; THENCE RUN NORTH 22°27'00" EAST, A DISTANCE OF 133.33 FEET; THENCE RUN NORTH 52°49'57" EAST, A DISTANCE OF 66.67 FEET; THENCE RUN NORTH 35°29'20" EAST, A DISTANCE OF 82.69 FEET; THENCE RUN NORTH 27°10'34" EAST, A DISTANCE OF 56.95 FEET; THENCE RUN SOUTH 79°02'53" EAST, A DISTANCE OF 94.44 FEET; THENCE RUN NORTH 62°59'52" EAST, A DISTANCE OF 87.39 FEET; THENCE RUN SOUTH 55°10'19" EAST, A DISTANCE OF 51.33 FEET; THENCE RUN SOUTH 56°42'06" EAST, A DISTANCE OF 76.72 FEET; THENCE RUN SOUTH 69°38'47" EAST, A DISTANCE OF 98.62 FEET; THENCE RUN SOUTH 33°07'22" EAST, A DISTANCE OF 66.32 FEET; THENCE RUN SOUTH 12°34'18" EAST, A DISTANCE OF 67.51 FEET; THENCE RUN SOUTH 73°43'09" EAST, A DISTANCE OF 32.57 FEET; THENCE RUN NORTH 88°46'08" EAST, A DISTANCE OF 89.59 FEET; THENCE RUN SOUTH

72°00'24" EAST, A DISTANCE OF 88.54 FEET; THENCE RUN NORTH 82°00'35" EAST, A DISTANCE OF 82.23 FEET; THENCE RUN NORTH 28°08'41" EAST, A DISTANCE OF 77.60 FEET; THENCE RUN SOUTH 79°52'28" EAST, A DISTANCE OF 72.13 FEET; THENCE RUN SOUTH 84°08'18" EAST, A DISTANCE OF 76.52 FEET; THENCE RUN SOUTH 50°04'27" EAST, A DISTANCE OF 116.72 FEET; THENCE RUN SOUTH 18°05'38" EAST, A DISTANCE OF 86.72 FEET; THENCE RUN SOUTH 11°26'26" WEST, A DISTANCE OF 91.89 FEET; THENCE RUN SOUTH 29°04'26" EAST, A DISTANCE OF 89.79 FEET; THENCE RUN SOUTH 09°58'55" EAST, A DISTANCE OF 91.28 FEET; THENCE RUN SOUTH 40°14'22" EAST, A DISTANCE OF 56.45 FEET; THENCE RUN SOUTH 43°10'08" EAST, A DISTANCE OF 86.77 FEET; THENCE RUN SOUTH 30°23'40" EAST, A DISTANCE OF 63.23 FEET; THENCE RUN SOUTH 36°06'06" WEST, A DISTANCE OF 69.17 FEET; THENCE RUN SOUTH 49°24'38" EAST, A DISTANCE OF 39.36 FEET; THENCE RUN NORTH 51°47'53" EAST, A DISTANCE OF 66.55 FEET; THENCE RUN SOUTH 18°39'03" EAST, A DISTANCE OF 66.42 FEET; THENCE RUN SOUTH 13°29'51" EAST, A DISTANCE OF 121.98 FEET; THENCE RUN SOUTH 37°08'09" EAST, A DISTANCE OF 78.28 FEET; THENCE RUN SOUTH 18°59'20" EAST, A DISTANCE OF 85.31 FEET; THENCE RUN SOUTH 29°01'05" WEST, A DISTANCE OF 50.31 FEET; THENCE RUN SOUTH 14°39'12" WEST, A DISTANCE OF 122.19 FEET; THENCE RUN SOUTH 18°44'14" EAST, A DISTANCE OF 78.53 FEET; THENCE RUN SOUTH 53°17'25" EAST, A DISTANCE OF 80.53 FEET; THENCE RUN SOUTH 37°24'41" EAST, A DISTANCE OF 83.16 FEET; THENCE RUN SOUTH 55°25'31" EAST, A DISTANCE OF 71.44 FEET; THENCE RUN NORTH 58°27'23" EAST, A DISTANCE OF 43.35 FEET; THENCE RUN SOUTH 19°10'27" EAST, A DISTANCE OF 37.15 FEET; THENCE RUN SOUTH 63°34'27" WEST, A DISTANCE OF 31.07 FEET; THENCE RUN SOUTH 22°20'25" EAST, A DISTANCE OF 134.31 FEET; THENCE RUN SOUTH 08°26'23" WEST, A DISTANCE OF 67.96 FEET; THENCE RUN SOUTH 22°50'36" EAST, A DISTANCE OF 95.16 FEET; THENCE RUN SOUTH 68°08'39" EAST, A DISTANCE OF 101.39 FEET; THENCE RUN SOUTH 84°06'33" EAST, A DISTANCE OF 143.78 FEET; THENCE RUN SOUTH 53°36'32" EAST, A DISTANCE OF 79.23 FEET; THENCE RUN SOUTH 62°30'27" EAST, A DISTANCE OF 79.89 FEET; THENCE RUN SOUTH 80°26'17" EAST, A DISTANCE OF 103.16 FEET; THENCE RUN SOUTH 50°11'10" EAST, A DISTANCE OF 58.15 FEET; THENCE RUN SOUTH 66°52'59" EAST, A DISTANCE OF 72.77 FEET; THENCE RUN SOUTH 63°53'24" EAST, A DISTANCE OF 143.33 FEET; THENCE RUN SOUTH 83°14'16" EAST, A DISTANCE OF 82.39 FEET; THENCE RUN SOUTH 46°01'21" EAST, A DISTANCE OF 132.57 FEET; THENCE RUN SOUTH 30°59'41" EAST, A DISTANCE OF 81.79 FEET; THENCE RUN NORTH 86°11'27" EAST, A DISTANCE OF 73.17 FEET; THENCE RUN NORTH 62°36'40" EAST, A DISTANCE OF 109.25 FEET; THENCE RUN NORTH 76°42'21" EAST, A DISTANCE OF 117.81 FEET; 1) THENCE RUN SOUTH 00°30'28" WEST, A DISTANCE OF 58.37 FEET; 2) THENCE RUN NORTH 59°53'32" EAST, A DISTANCE OF 54.81 FEET; 3) THENCE RUN SOUTH 43°52'35" EAST, A DISTANCE OF 38.23 FEET; 4) THENCE RUN SOUTH 75°34'26" EAST, A DISTANCE OF 45.20 FEET; 5) THENCE RUN SOUTH 70°37'50" EAST, A DISTANCE OF 23.34 FEET; 6) THENCE RUN SOUTH 65°59'05"

EAST, A DISTANCE OF 142.77 FEET; 7) THENCE RUN SOUTH 71°48'27" EAST, A DISTANCE OF 41.59 FEET; 8) THENCE RUN SOUTH 73°29'01" EAST, A DISTANCE OF 85.77 FEET; 9) THENCE RUN NORTH 83°59'28" EAST, A DISTANCE OF 72.88 FEET; 10) THENCE RUN NORTH 82°39'04" EAST, A DISTANCE OF 75.52 FEET; 11) THENCE RUN NORTH 22°53'15" EAST, A DISTANCE OF 49.24 FEET; 12) THENCE RUN NORTH 42°47'28" EAST, A DISTANCE OF 36.32 FEET; 13) THENCE RUN NORTH 66°51'09" EAST, A DISTANCE OF 48.16 FEET; 14) THENCE RUN NORTH 82°25'46" EAST, A DISTANCE OF 75.22 FEET; 15) THENCE RUN NORTH 82°09'15" EAST, A DISTANCE OF 66.23 FEET; 16) THENCE RUN NORTH 72°05'31" EAST, A DISTANCE OF 32.56 FEET TO A POINT ON THE WEST LINE OF THE SOUTHWEST 1/4 OF SECTION 9; 1) THENCE RUN SOUTH 00°30'28" WEST, ALONG SAID WEST LINE, A DISTANCE OF 107.66 FEET; 2) THENCE DEPARTING SAID WEST LINE, RUN SOUTH 89°33'30" EAST, A DISTANCE OF 841.08 FEET; 3) THENCE RUN SOUTH 02°20'16" EAST, A DISTANCE OF 303.39 FEET; 4) THENCE RUN SOUTH 60°11'33" EAST, A DISTANCE OF 535.18 FEET; 5) THENCE RUN SOUTH 00°10'55" WEST, A DISTANCE OF 387.25 FEET; 6) THENCE RUN SOUTH 00°48'18" WEST, A DISTANCE OF 599.91 FEET; 7) THENCE RUN SOUTH 88°56'30" EAST, A DISTANCE OF 2556.25 FEET; 8) THENCE RUN SOUTH 00°49'33" WEST, A DISTANCE OF 5.52 FEET; 9) THENCE RUN SOUTH 43°39'58" WEST, A DISTANCE OF 170.17 FEET; 10) THENCE RUN SOUTH 13°50'45" WEST, A DISTANCE OF 147.54 FEET; 11) THENCE RUN SOUTH 26°56'42" EAST, A DISTANCE OF 135.90 FEET; 12) THENCE RUN SOUTH 41°29'44" EAST, A DISTANCE OF 127.17 FEET; 13) THENCE RUN SOUTH 00°49'33" WEST, A DISTANCE OF 891.81 FEET; 14) THENCE RUN NORTH 88°56'27" WEST, A DISTANCE OF 65.00 FEET; 15) THENCE RUN SOUTH 00°49'33" WEST, A DISTANCE OF 644.96 FEET TO A POINT ON THE NORTH RIGHT-OF-WAY LINE OF COUNTY ROAD NO. 470, THENCE RUN ALONG SAID NORTH AND EAST RIGHT-OF-WAY LINE THE FOLLOWING FOUR (4) COURSES AND DISTANCES: 1) THENCE RUN NORTH 88°56'30" WEST, A DISTANCE OF 2673.97 FEET TO A POINT OF CURVATURE OF A 1095.82 FOOT RADIUS CURVE CONCAVE TO THE NORTHEAST; 2) THENCE RUN NORTHWESTERLY ALONG SAID CURVE THROUGH A CENTRAL ANGLE OF 89°43'22" AN ARC DISTANCE OF 1716.01 FEET TO A POINT OF TANGENCY; 3) THENCE RUN NORTH 00°46'52" EAST, A DISTANCE OF 378.96 FEET TO A POINT OF CURVATURE OF A 1196.40 FOOT RADIUS CURVE CONCAVE TO THE WEST; 4) THENCE RUN NORTHERLY ALONG SAID CURVE THROUGH A CENTRAL ANGLE OF 30°56'25" AN ARC DISTANCE OF 646.07 FEET TO A POINT OF NON-TANGENCY; THENCE DEPARTING SAID RIGHT-OF-WAY LINE, RUN S89°13'08"E, A DISTANCE OF 120.24 FEET TO A POINT ON THE EAST LINE OF THE NORTHEAST 1/4 OF SAID SECTION 17; THENCE RUN NORTH 00°46'52" EAST, ALONG SAID EAST LINE, A DISTANCE OF 535.00 FEET TO THE SOUTHWEST CORNER OF SAID SECTION 9; THENCE RUN NORTH 00°30'28" EAST, ALONG THE WEST LINE OF THE SOUTHWEST 1/4 OF SAID SECTION 9, A DISTANCE OF 100.00 FEET; THENCE RUN NORTH 89°24'17" WEST, A DISTANCE OF 807.90 FEET; THENCE RUN SOUTH 00°30'28" WEST, A DISTANCE OF 99.99 FEET TO A POINT ON THE

NORTH RIGHT-OF-WAY LINE OF SAID COUNTY ROAD NO. 470, SAID POINT BEING ON A 1196.40 FOOT RADIUS NON-TANGENT CURVE CONCAVE TO THE SOUTH WHOSE RADIUS POINT BEARS SOUTH 17°12'59" WEST; THENCE RUN WESTERLY ALONG SAID NORTHERLY RIGHT-OF-WAY LINE THE FOLLOWING FOUR (4) COURSES AND DISTANCES: 1) THENCE RUN ALONG SAID CURVE THROUGH A CENTRAL ANGLE OF 16°37'16" AN ARC DISTANCE OF 347.07 FEET TO A POINT OF TANGENCY; 2) THENCE RUN NORTH 89°24'17" WEST, A DISTANCE OF 1499.54 FEET TO THE EAST LINE OF THE SOUTHWEST 1/4 OF AFORESAID SECTION 8; THENCE DEPARTING SAID WEST LINE RUN NORTH 89°23'48" WEST, A DISTANCE OF 2315.45 FEET; THENCE NORTH 84°15'10" WEST, A DISTANCE OF 213.38 FEET; THENCE DEPARTING SAID NORTH RIGHT-OF-WAY LINE, RUN NORTH 42°26'19" WEST, A DISTANCE OF 1675.88 FEET; THENCE RUN SOUTH 47°33'41" WEST, A DISTANCE OF 270.00 FEET TO A POINT ON THE NORTHEASTERLY RIGHT-OF-WAY LINE OF THE FLORIDA TURNPIKE (STATE ROAD NO. 91, A VARIABLE WIDTH RIGHT-OF-WAY, THENCE RUN NORTH 42°26'19" WEST, ALONG SAID NORTHEASTERLY RIGHT-OF-WAY LINE, A DISTANCE OF 5966.03 FEET TO A POINT ON THE WEST LINE OF THE SOUTHWEST 1/4 OF SAID SECTION 6; THENCE DEPARTING SAID NORTHEASTERLY RIGHT-OF-WAY LINE, RUN NORTH 00°45'14" EAST, ALONG SAID WEST LINE, A DISTANCE OF 2487.91 FEET TO THE POINT OF BEGINNING.

AND:

A PORTION OF SECTION 9, TOWNSHIP 20 SOUTH, RANGE 24 EAST, LAKE COUNTY, FLORIDA, BEING MORE PARTICULARLY DESCRIBED AS FOLLOWS:

COMMENCE AT THE SOUTHWEST CORNER OF SAID SECTION 9; THENCE RUN SOUTH 89°11'07" EAST, ALONG THE SOUTH LINE OF THE SOUTHWEST 1/4 OF SAID SECTION 9, A DISTANCE OF 2,650.14 FEET TO THE SOUTHEAST CORNER OF THE SOUTHWEST 1/4 OF SAID SECTION 9; THENCE DEPARTING SAID SOUTH LINE, RUN NORTH 00°45'24" EAST, ALONG THE EAST LINE OF THE SOUTHWEST 1/4 OF SAID SECTION 9, A DISTANCE OF 1,340.43 FEET TO THE POINT OF BEGINNING; THENCE DEPARTING SAID EAST LINE, RUN THE FOLLOWING FIVE (5) COURSES AND DISTANCES: 1) THENCE RUN NORTH 90°00'00" WEST, A DISTANCE OF 1427.39 FEET; 2) THENCE RUN NORTH 20°12'05" EAST, A DISTANCE OF 896.56 FEET; 3) THENCE RUN SOUTH 89°45'55" EAST, A DISTANCE OF 1510.88 FEET; 4) THENCE RUN SOUTH 00°00'00" EAST, A DISTANCE OF 538.26 FEET; 5) THENCE RUN NORTH 90°00'00" EAST, A DISTANCE OF 1602.12 FEET; THENCE THE FOLLOWING TWO (2) COURSES AND DISTANCES: 1) THENCE RUN SOUTH 00°36'49" WEST, A DISTANCE OF 831.10 FEET; 2) THENCE RUN NORTH 88°50'30" WEST, A DISTANCE OF 192.44 FEET; THENCE THE FOLLOWING FOUR (4) COURSES AND DISTANCES: 1) THENCE RUN NORTH 74°45'27" WEST, A DISTANCE OF 957.72 FEET; 2) THENCE RUN NORTH 90°00'00" WEST, A DISTANCE OF 631.59 FEET; 3) THENCE RUN

NORTH 01°16'27" EAST, A DISTANCE OF 278.48 FEET; 4) THENCE RUN NORTH
90°00'00" WEST, A DISTANCE OF 244.47 FEET TO THE POINT OF BEGINNING.

